

13

RET: Joyce Bradley \*

05-06-197

1 1000 10 100 10 000 11 000 00 000 00 00 10 1000 10 100 10 1000 1 0000

INSTR # 200537710  
OR BK 01357 PGS 1318-1330  
RECORDED 10/10/2005 02:56:06 PM  
JOHN A. CRAWFORD  
CLERK OF CIRCUIT COURT  
NASSAU COUNTY, FLORIDA  
RECORDING FEES 112.00

**DEVELOPMENT AGREEMENT**

THIS DEVELOPMENT AGREEMENT, made this 26<sup>th</sup> day of September, 2005, by and between **LILLIAN A. WILLYOUNG, JAMES ERIC WILLYOUNG, and KIMBERLY GRAY**, their heirs, successors, or assigns ("Developer"), and **BOARD OF COUNTY COMMISSIONERS OF NASSAU COUNTY, FLORIDA**, a political subdivision of the State of Florida (the "County").

112.00  
13.00  
-----  
125.00  
  
Rec  
copy

**WITNESSETH:**

**WHEREAS**, Developer owns 17.66 acres which are described in Exhibit A attached hereto (The "Property") to be known at this time as "Blackheath Park"; and

**WHEREAS**, the Property is proposed for a 22-lot single-family subdivision; and

**WHEREAS**, the maximum building height for the zoning district in which the proposed Project is located is 35 feet, and the proposed building intensities are 30 percent, and the proposed population density is 1.6 dwelling units per acre; and

**WHEREAS**, the County has determined, pursuant to Ordinance 99-06, as amended, that the developer cannot receive a certificate of concurrency and has provided the Developer with a review letter dated April 15, 2005; and

**WHEREAS**, the County has determined, based upon an Engineering Services study, that a specific dollar amount should be utilized for each trip for which the Developer lacks concurrency; and

**WHEREAS**, the Developer has requested that negotiations commence utilizing the dollar amount established by the County; and

**WHEREAS**, the Developer is desirous of entering into a Developer's Agreement for this project:

**WHEREAS**, as a result of negotiations with County representatives, the Developer voluntarily agrees to the terms of this Agreement; and

#### **Public Facility Schedule**

The following public facilities will serve the development proposed for the Property through the five (5) years of the Development Agreement to 2010.

- (1) Potable Water and Sanitary Sewer – JEA will provide adequate water and wastewater service to the Proposed.
- (2) Solid Waste – The County owns and operates the County's landfill. It will have sufficient space to accommodate the solid waste generated by the development of the Property through 2010.
- (3) Drainage – Developer shall provide drainage in accordance with the St. Johns River Water Management District and the County regulations.
- (4) Education – The School District reports the schools in the County's southern section, in which the Property is located, will have space to accommodate the pupils generated by the development on the Property.
- (5) Parks – Through 2010, the County's plans for recreational acreage both active and passive meet the adopted Level of Service Standard. The Proposed Development generates 1.82 acres of demand for active recreation and .05 acres of demand for passive recreation. Upon submission of Proposed Development's site application to the Growth Management Department, compliance with the Level of Service will be monitored.

- (6) Health Systems and Facilities – The County projects that it will have sufficient hospital beds through 2010.

**WHEREAS**, Developer seeks concurrency approval for the Proposed Development consisting of not more than twenty-two (22) single-family dwelling units, subject to the conditions precedent as set forth in Paragraph 2 herein; and

**WHEREAS**, the County deems it to be in the public interest to provide concurrency based upon the negotiations that result in a benefit for transportation deficiencies within the development impact area; and

**WHEREAS**, the Florida Local Government Development Agreement Act, Section 163.3220 – 163.3243, Florida Statutes (the “Act”), authorizes local governments to enter into Development Agreements with developers to encourage a stronger commitment to comprehensive and capital facilities planning, to ensure the provision of adequate public facilities for development, to encourage the efficient use of resources, to reduce the economic cost of development and to provide certainty to developers in the approval of development and assurances that they may proceed in accordance with existing laws and policies, subject to the conditions of such Development Agreements; and

**WHEREAS**, the “Act” authorizes agreements for up to ten (10) years which can be considered for an extension upon a showing of cause at a public hearing; and

**WHEREAS**, such Development Agreement strengthens the public planning process, encourages sound capital improvement planning and financing, assists in assuring there are adequate capital facilities for the development, encourages private participation in comprehensive planning and reduces the costs of development.

**NOW, THEREFORE**, in consideration of the mutual terms, covenants and conditions contained herein, and other good and valuable consideration the receipt and sufficiency of which are hereby acknowledged, the parties hereby agree as follows:

1. The foregoing statements are true and correct and incorporated herein by reference as Findings of fact.

2. **Purpose, Conditions Precedent to Development.** The purpose of this Development Agreement is as follows:

To authorize any owner of the Property to construct any portion or all of the Proposed Development at any time during the term of this Agreement subject to the following conditions ("Conditions Precedent"): The payment of \$63,000.00, which shall be paid no later than five (5) days after the Board of County Commissioners' approval of this Agreement. The \$63,000.00 amount is based upon the Engineering Services Director's study approved by the Board of County Commissioners, which established \$3,000.00 for each trip for which the development lacks concurrency. This development lacks twenty-one (21) trips.

3. **Developer Obligations and Consideration.** Developer hereby covenants and agrees to the following commitments which are necessary to properly provide for impacts caused by the above referenced development:

(a) Any wetlands system as mapped on the Future Land Use Map and as validated by the St. John's River Water Management District shall be protected by establishing a buffer pursuant to the Land Development Regulations in effect at the time the plat is recorded. Other jurisdictional wetlands on the Property will be protected in accordance with the requirements of the St. John's River Water Management District.

(b) Developer shall obtain all permits necessary to develop the Property and shall comply with all rules, regulations, laws and other requirements governing development of the Property.

(c) Developer shall be subject to all County Ordinances and regulations.

4. **County Obligations.**

(a) By executing this Development Agreement, the County hereby issues to Developer, its heirs, successors or assigns, issuance of concurrency, and receipt by Developer.

This Agreement is made and granted pursuant to Florida Statutes, Sections 163.3220-163.3243, and is effective through the fifth (5<sup>th</sup>) anniversary of the effective date of this Agreement, or within any applicable extension of this Agreement issued or agreed to by the County. Provided however, this Agreement should not be construed to and does not exempt Developer from any obligation to pay impact fees imposed by the County.

(b) Except as provided herein, the County shall not impose any further conditions upon the use of capacity or vested rights issued hereunder unless any such conditions are determined by the Board of County Commissioners of the County to be essential to protect the health, safety and welfare of the County.

(c) The County shall utilize the \$63,000.00 as and for transportation related expenditures for projects within the impacted area. The impacted area includes an area north of SR 200/A1A to the St. Marys River, and south of SR 200/A1A to the Amelia River, and east to the Intracoastal Waterway, and west to I-95. Said monies plus any interest shall be expended within five (5) years of the date of collection. If not utilized, the funds plus interest shall be refunded to the Developer.

5. **Extension of Agreement; Subsequent Changes to**

**Concurrency Ordinance.** The County may extend the duration of this Agreement after conducting a public hearing in the manner specified in Section 163.3225, Florida Statutes, as it may be amended from time to time. If the County modifies its land development regulations or any other regulation subsequent to the execution of this Agreement, no such modification shall be applied in a manner that operates to prevent development of Property as would be permitted by this Agreement hereunder in its entirety under the County's land use regulations in effect as of the date of the execution of this Agreement. Further, nothing in this section shall be deemed to constitute a waiver of the applicant's right to contest application of any building code, zoning ordinance or other land development regulations as applied to this development under the State of Florida or United States Constitutions.

6. **Necessity to Obtain Permits.** Developer hereby acknowledges their obligation to obtain all necessary local development permits, which may be needed for development of the Property. The failure of this Agreement to address any particular permit, condition, term, or restriction applicable to the development of the property shall not relieve Developer or any successors or assigns of the necessity of complying with federal, State, and local-permitting requirements, conditions terms or restrictions as may be applicable.

7. **Agreement Consistent with Comprehensive Plan and Florida Statutes 163.3180.** The County hereby acknowledges and agrees that (i) the development contemplated by the Development Agreement is consistent with the County's Comprehensive Plan and Land Development Regulations and (ii) that the County's Comprehensive Plan is in compliance with the State of Florida Comprehensive Plan.

8. **Remedies and Monitoring.**

(a) Developer will secure the following permits (the "Permits"), if needed including, but not limited to:

- St. John's River Water Management District -- Environmental Resource Permit
- Nassau County -- Building Permit
- Nassau County -- Site Work permit
- Final Development Plans, Final Plat and Construction Plans for Phases as applicable
- Nassau County Certificates of Concurrency for Water, Sewer and Drainage

(b) The County may apply subsequently adopted regulations and policies to the Proposed Development only upon meeting the requirements of Section 163.3233, Florida Statutes (1997).

(c) Beginning one (1) year after the Effective Date of this Agreement as defined in Paragraph 15, herein, Developer shall provide to the County a written and accurate status report acceptable to the County, which shall include all information necessary for the County to conduct its periodic review in compliance with the requirements of Section 163.3235, Florida Statutes, and applicable rules. Said report shall include, but not be limited to, a description of the development activity during the preceding year and data sufficient to establish compliance with the terms and conditions of this Agreement. This report may contain the monitoring information set forth in Section 8 herein above.

(d) Developer will pay all costs related to providing notice and advertising this Agreement under Section 163.3225, Florida Statutes, and the cost of recording this Agreement.

(e) Within fourteen (14) days after the County executes this Development Agreement, the County shall record it with the Clerk of Circuit Court.

9. **Binding Effect.** The burdens of this Development Agreement shall be binding upon, and the benefits of this Agreement shall inure to, all successors in interest to the parties to this Agreement.

10. **Applicable Law; Jurisdiction of Venue.** This Development Agreement, and the rights and obligations of the County and Developer hereunder, shall be governed by, construed under, and enforced in accordance with the Laws of the State of Florida. This Agreement may be enforced as provided in Section 163.3243, Florida Statutes. Venue for any litigation pertaining to the subject matter hereof shall be exclusively in Nassau County, Florida. If any provision of this Development Agreement, or the application thereof to any person or circumstances, shall to any extent be held invalid or unenforceable by a court of competent jurisdiction, then the remainder of this Development Agreement shall be valid and enforceable to the fullest extent permitted by law. The fact that this Development Agreement does not detail all laws, rules, regulations, permits, conditions, terms and restriction that must be satisfied to complete the development contemplated by this Agreement shall not relieve Developer or its successors in interest of the obligation to comply with the law governing such permit requirements, conditions, terms and restrictions.

11. **Joint Preparation.** Preparation of this Development Agreement has been a joint effort of the parties and the resulting document shall not, solely as a matter of judicial construction, be construed more severely against one of the parties than the other.

12. **Exhibits.** All exhibits attached hereto contain additional terms of this Development Agreement and are incorporated herein by reference.

13. **Captions or Paragraph Headings.** Captions or paragraph headings contained in this Development Agreement are for convenience and reference only, and in no way define, describe, extend or limit the scope of intent of this Development Agreement, nor the intent of any provision hereof.



14. **Counterparts.** This Development Agreement may be executed in several counterparts, each constituting a duplicate original, but all such counterparts constituting one and the same Development Agreement.

15. **Effective Date; Duration of Agreement.** This Agreement shall become effective after it has been recorded in the public records of Nassau County, Florida and thirty (30) days after it is received by the Florida Department of Community Affairs (the "Effective Date"). This Development Agreement shall remain in effect until the earlier of the following dates:

(i) The date on which the construction is complete on the Exhibit A Property; or

(ii) The fifth (5<sup>th</sup>) anniversary of the Effective Date, unless otherwise extended or terminated as provided for herein or in the Act.

This Development Agreement may be terminated by mutual consent of the parties. The maximum period of this Agreement shall be five (5) years unless extended pursuant to Paragraph 5 as set forth above.

16. **Amendment.** This Development Agreement may be amended by mutual consent of the parties so long as the amendment meets the requirements of the Act.

17. **Duration of Permits.** Developer acknowledges that this Agreement does not extend the duration of any other permits or approvals.

18. **Further Assurances.** Each of the parties hereto agrees to do, execute, acknowledge and deliver or cause to be done, executed, acknowledged and delivered all such further acts and assurances as shall be reasonably requested by the other party in order to carry out the intent of this Development Agreement and give effect thereto. Without in any manner limiting the specific rights and obligations set forth in this Development Agreement, the parties hereby declare their intentions to cooperate with each other in effecting the terms

of this Development Agreement and to coordinate the performance of their respective obligations under the terms of this Development Agreement.

19. **Notices.** Any notices or reports required by this Development Agreement shall be sent to the following:

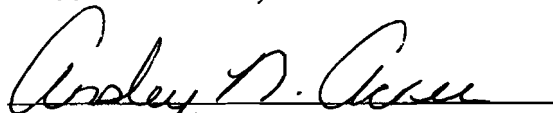
For the County:                    Jose Deliz  
   Director of Engineering Services for Nassau  
   County, Florida  
   96161 Nassau Place  
   Yulee, Florida 32097

For Developer:                    Daniel I. McCranie, Jr., P.E.  
   86002 Christian Way  
   Unit 101  
   Yulee, FL 32097

20. **Benefits to County.** The County hereby acknowledges and agrees that this Agreement substantially benefits the County in carrying out its Comprehensive Plan objectives and its Capital Improvements Program to provide certainty in planning and scheduling traffic improvements to serve not only the residents of these developments and those County residents utilizing the planned commercial development, but all the citizens of Nassau County.

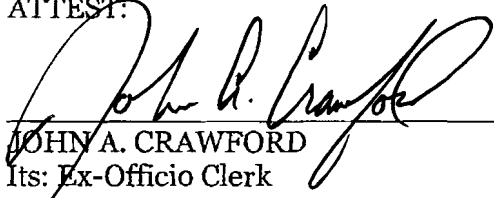
Passed and Duly Adopted by the Board of County Commissioners of Nassau County, Florida this 26th day of September, 2005.

BOARD OF COUNTY COMMISSIONERS  
NASSAU COUNTY, FLORIDA




ANSLEY N. ACREE  
Its: Chairman

ATTEST:

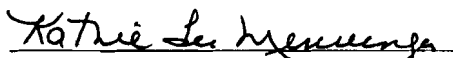
  
JOHN A. CRAWFORD  
Its: Ex-Officio Clerk

Approved as to form by the  
Nassau County Attorney

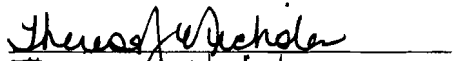
  
MICHAEL S. MULLIN

IN WITNESS WHEREOF, Developer has executed this Agreement in  
counterparts, each of which shall be deemed an original, the day and year first  
above written.


Signed, sealed and delivered  
in the presence of:

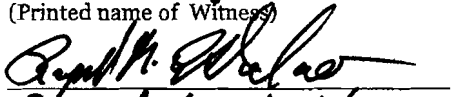
  
Kathie Lee Menninger  
(Printed name of Witness)

  
LILLIAN A. WILLYOUNG

  
Theresa G. Nicholas  
(Printed name of Witness)

  
JAMES ERIC WILLYOUNG

  
Lee R. Gray Jr.  
(Printed name of Witness)

  
Raymond M. Estrada  
(Printed name of Witness)

(Signature continue on next page)

Lee R. Gray Jr.  
Lee R. Gray Jr.  
(Printed name of Witness)

Raymond M. Estenizado  
Raymond M. Estenizado  
(Printed name of Witness)

Kimberly Gray  
KIMBERLY GRAY

h/anne/agreements/blackheath-park-dev-agmt

EXHIBIT "A"

BLACKHEATH PARK

LEGAL DESCRIPTION

A PORTION OF THE MARGARET O'NEIL GRANT, SECTION 45, TOWNSHIP 3 NORTH, RANGE 28 EAST, NASSAU COUNTY, FLORIDA TOGETHER WITH A PORTION OF SECTION 38, TOWNSHIP 3 NORTH, RANGE 28 EAST NASSAU COUNTY, FLORIDA, BEING MORE PARTICULARLY DESCRIBED AS FOLLOWS:

FOR A POINT OF REFERENCE, COMMENCE AT A POINT WHERE THE EASTERLY RIGHT OF WAY LINE OF COUNTY ROAD NO. C-107, ALSO KNOWN AS BLACKROCK ROAD (HAVING A 100.0 FOOT RIGHT OF WAY) IS INTERSECTED BY THE NORTHERLY LINE OF SECTION 45 AFOREMENTIONED; RUN THENCE SOUTH  $1^{\circ}53'16''$  EAST ALONG SAID EASTERLY RIGHT OF WAY A DISTANCE OF 360.00 FEET TO THE POINT OF BEGINNING; THENCE FROM THE POINT OF BEGINNING THUS DESCRIBED CONTINUE SOUTH  $01^{\circ}53'16''$  EAST ALONG AFORESAID RIGHT OF WAY A DISTANCE OF 400.00 FEET; THENCE RUN NORTH  $88^{\circ}06'44''$  EAST A DISTANCE OF 1000.00 FEET; THENCE RUN SOUTH  $54^{\circ}31'39''$  EAST, A DISTANCE OF 683.16 FEET TO AN INTERSECTION WITH THE MEAN HIGH WATER LINE OF THE MARSHLANDS OF LANCEFORD CREEK, ELEVATION (3.48), AND THE NORTHEASTERLY LINE OF LANCEFORD, RECORDED IN PLAT BOOK 6, PAGES 356-358, OF THE PUBLIC RECORDS OF NASSAU COUNTY FLORIDA; THENCE NORTHERLY ALONG THE SAID MEAN HIGH WATER LINE THE NEXT 20 COURSES; COURSE No. 1) NORTH  $08^{\circ}24'36''$  EAST, A DISTANCE OF 20.68 FEET; COURSE No. 2) NORTH  $15^{\circ}58'44''$  WEST, A DISTANCE OF 55.46 FEET; COURSE No. 3) NORTH  $25^{\circ}10'10''$  WEST, A DISTANCE OF 34.64 FEET; COURSE No. 4) NORTH  $13^{\circ}32'12''$  EAST, A DISTANCE OF 48.15 FEET; COURSE No. 5) NORTH  $06^{\circ}44'19''$  EAST, A DISTANCE OF 50.47 FEET; COURSE No. 6) NORTH  $01^{\circ}26'13''$  EAST, A DISTANCE OF 58.32 FEET; COURSE No. 7) NORTH  $08^{\circ}48'12''$  EAST, A DISTANCE OF 47.37 FEET; COURSE No. 8) NORTH  $11^{\circ}40'16''$  EAST, A DISTANCE OF 43.47 FEET; COURSE No. 9) NORTH  $18^{\circ}22'04''$  EAST, A DISTANCE OF 42.85 FEET; COURSE No. 10) NORTH  $25^{\circ}15'15''$  EAST, A DISTANCE 49.52 FEET; COURSE No. 11) NORTH  $37^{\circ}08'14''$  EAST, A DISTANCE OF 57.79 FEET; COURSE No. 12) NORTH  $37^{\circ}49'03''$  EAST, A DISTANCE OF 33.67 FEET; COURSE No. 13) NORTH  $55^{\circ}01'17''$  EAST, A DISTANCE OF 58.94 FEET; COURSE No. 14) NORTH  $57^{\circ}13'49''$  EAST, A DISTANCE OF 48.40 FEET; COURSE No. 15) NORTH  $72^{\circ}53'25''$  EAST, A DISTANCE OF 39.23 FEET; COURSE No. 16) SOUTH  $85^{\circ}41'01''$  EAST, A DISTANCE OF 91.46 FEET; COURSE No. 17) NORTH  $09^{\circ}13'06''$  WEST, A DISTANCE OF 65.38 FEET; COURSE No. 18) NORTH  $00^{\circ}03'12''$  EAST, A DISTANCE OF 56.10 FEET; COURSE No. 19) NORTH  $08^{\circ}11'01''$  EAST, A DISTANCE OF 26.54 FEET; COURSE No. 20) NORTH  $31^{\circ}14'06''$  WEST, A DISTANCE OF 66.37 FEET TO THE SOUTHERLY LINE OF CAPTAINS POINTE, RECORDED IN PLAT BOOK 7, PAGE 109, OF THE PUBLIC RECORDS OF NASSAU COUNTY, FLORIDA; THENCE SOUTH  $86^{\circ}33'30''$  WEST ALONG SAID SOUTHERLY LINE, A DISTANCE OF 399.62 FEET TO ANGLE POINT OF SAID SOUTHERLY LINE; THENCE CONTINUE ALONG SAID SOUTHERLY LINE NORTH  $89^{\circ}46'23''$  WEST, A DISTANCE OF 1443.62 FEET TO THE POINT OF BEGINNING, CONTAINING 17.66 ACRES, MORE OR LESS.



**NASSAU COUNTY**  
**BOARD OF COUNTY COMMISSIONERS**  
P.O. Box 1010  
Fernandina Beach, Florida 32035-1010

Jim B. Higginbotham  
Ansley Acree  
Tom Branan  
Floyd L. Vanzant  
Marianne Marshall

Dist. No. 1 Fernandina Beach  
Dist. No. 2 Fernandina Beach  
Dist. No. 3 Yulee  
Dist. No. 4 Hilliard  
Dist. No. 5 Callahan

JOHN A. CRAWFORD  
Ex-Officio Clerk

MICHAEL S. MULLIN  
County Attorney

MIKE MAHANEY  
County Administrator

October 17, 2005

Mr. Charlie Gauthier, Bureau Chief  
Bureau of Local Planning  
Florida Department of Community Affairs  
2555 Shumard Oak Boulevard  
Tallahassee, FL 32399-2100

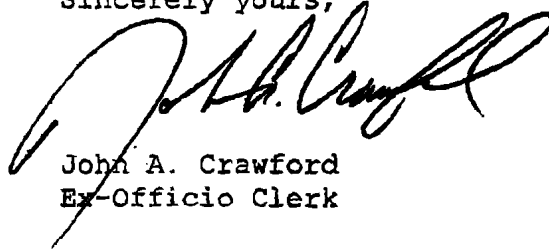
Dear Mr. Gauthier:

Enclosed please find a certified copy of the Development Agreement between Nassau County and Lillian A. Willyoung, James Eric Willyoung, and Kimberly Gray, and a certified copy of the Development Agreement entered into between Nassau County and John T. Ferreira Insurance, Inc.

These documents are being provided to you in accordance with Florida Statute Section 163.3239.

If I may be of any further assistance, please do not hesitate to contact me.

Sincerely yours,



John A. Crawford  
Ex-Officio Clerk

JAC:jb

Enclosure

CC: Chris Jackson, Growth Management Coordinator


(904) 548-4660, 879-1029, (800) 958-3496

**An Affirmative Action / Equal Opportunity Employer**

**FedEx** USA Airbill  
Express

FedEx  
Tracking  
Number

8463 9954 0921



**1 From** *Please print and press hard.*  
 Date 10-18-05 Sender's FedEx Account Number 1655-6271-2  
 Sender's Name John A. Crawford Phone (904) 548-4600  
 Company BOARD OF COUNTY COMMISSIONERS  
 Address 76347 VETERANS WAY  
 City YULEE State FL ZIP 32097

**2 Your Internal Billing Reference** OPTIONAL

**3 To**  
 Recipient's Name Charlie Gauthier Phone ( )  
 Company FL Dept. of Community Affairs  
Bureau of Local Planning (DCA)  
 Address 2555 Shumard Oak Boulevard  
 City Tallahassee State FL ZIP 32399-2100

**4a Express Package Service** *Packages up to 150 lbs. Delivery commitment may be later in some areas.*  
 FedEx Priority Overnight *Next business morning*  FedEx Standard Overnight *Next business afternoon*  FedEx First Overnight *Earliest next business morning delivery to select locations*  
 FedEx 2Day *Second business day*  FedEx Express Saver *Third business day*  
 FedEx Envelope rate not available. Minimum charge: One-pound rate

**4b Express Freight Service** *Packages over 150 lbs. Delivery commitment may be later in some areas.*  
 FedEx 1Day Freight\* *Next business day*  FedEx 2Day Freight *Second business day*  FedEx 3Day Freight *Third business day*  
 \* Call for Confirmation. \* Declared value limit \$500

**5 Packaging**  
 FedEx Envelope\*  FedEx Pak\*  Other  
 Includes FedEx Small Pak, FedEx Large Pak, and FedEx Sturdy Pak

**6 Special Handling** *Include FedEx address in Section 3.*  
 SATURDAY Delivery Available ONLY for FedEx Priority Overnight, FedEx 2Day, FedEx 1Day Freight, and FedEx 2Day freight to select ZIP codes  
 HOLD Weekday at FedEx Location NOT Available for FedEx First Overnight  
 HOLD Saturday at FedEx Location Available ONLY for FedEx Priority Overnight and FedEx 2Day to select locations  
 Does this shipment contain dangerous goods?  
 No  Yes  Yes  Dry Ice  Cargo Aircraft Only  
 As per attached Shipper's Declaration not required. Dry Ice, 9, UN1845 x kg  
 Dangerous Goods (including Dry Ice) cannot be shipped in FedEx packaging.

**7 Payment Bill to:** Enter FedEx Acct. No. or Credit Card No. below.  
 Sender Acct. No. in Section 1 will be billed.  Recipient  Third Party  Credit Card  Cash/Check  
 FedEx Acct. No. / Credit Card No. Exp. Date

Total Packages	Total Weight	Total Declared Value <sup>†</sup>
		\$ .00

<sup>†</sup>Our liability is limited to \$100 unless you declare a higher value. See back for details. FedEx Use Only

**8 Release Signature** *Sign to authorize delivery without obtaining signature.*

**Try online shipping at fedex.com**  
 By using this Airbill you agree to the service conditions on the back of this Airbill and in our current Service Guide, including terms that limit our liability.  
**Questions? Visit our Web site at fedex.com**  
 or call 1.800.Go.FedEx® 800.463.3339.

0277314899

SRS/Rev. Data 5/03 • Part #157610 • ©1994-2003 FedEx • PRINTED IN U.S.A.

447

PULL AND RETAIN THIS COPY BEFORE AFFIXING TO THE PACKAGE.

[United States Home](#)

[Information Center](#) | [Cust](#)



Search

<a href="#">Package/Envelope Services</a>	<a href="#">Office/Print Services</a>	<a href="#">Freight Services</a>	<a href="#">Expedited Ser</a>
<a href="#">Ship</a>	<a href="#">Track</a>	<a href="#">Manage My Account</a>	<a href="#">International Tools</a>

**IMPORTANT!**

For information on Hurricane Katrina, please [click here](#).

Track Shipments

**Detailed Results**

[Printable Version](#) [Quick Help](#)

**Tracking number** 846399540921  
**Signed for by** D.PERRIN  
**Ship date** Oct 19, 2005  
**Delivery date** Oct 20, 2005 9:37 AM  
**Status** Delivered

**Delivered to**  
**Service type**

**Mailroom**  
 Priority Envelope

**Wrong Address?**

Reduce future mis using [FedEx Addr](#)

**Shipping Freight?**  
 FedEx has [LTL](#), [ai](#) [surface](#) and [air exp](#) [freight](#), [multi piece](#) [deliveries](#), and [oce](#)

Date/Time	Activity	Location	Details
Oct 20, 2005	9:37 AM	Delivered	
	7:35 AM	On FedEx vehicle for delivery	TALLAHASSEE, FL
	6:56 AM	At local FedEx facility	TALLAHASSEE, FL
	6:18 AM	At dest sort facility	TALLAHASSEE, FL
Oct 19, 2005	3:42 AM	Departed FedEx location	MEMPHIS, TN
	10:41 PM	Arrived at FedEx location	MEMPHIS, TN
	6:45 PM	Left origin	JACKSONVILLE, FL
	2:01 PM	Picked up	JACKSONVILLE, FL

**Need to track a FedEx SmartPost shipment?**

[Signature proof](#) [Detailed results](#) [Track more shipments](#)

Subscribe to tracking updates (optional)

Your Name:  Your Email Address:

Email address	Language	Exception updates	Delivery updates
<input type="text"/>	English	<input type="checkbox"/>	<input type="checkbox"/>
<input type="text"/>	English	<input type="checkbox"/>	<input type="checkbox"/>
<input type="text"/>	English	<input type="checkbox"/>	<input type="checkbox"/>
<input type="text"/>	English	<input type="checkbox"/>	<input type="checkbox"/>

Select format:  HTML  Text  Wireless

Add personal message:

Not available for Wireless or non-English characters.